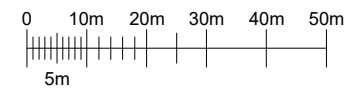
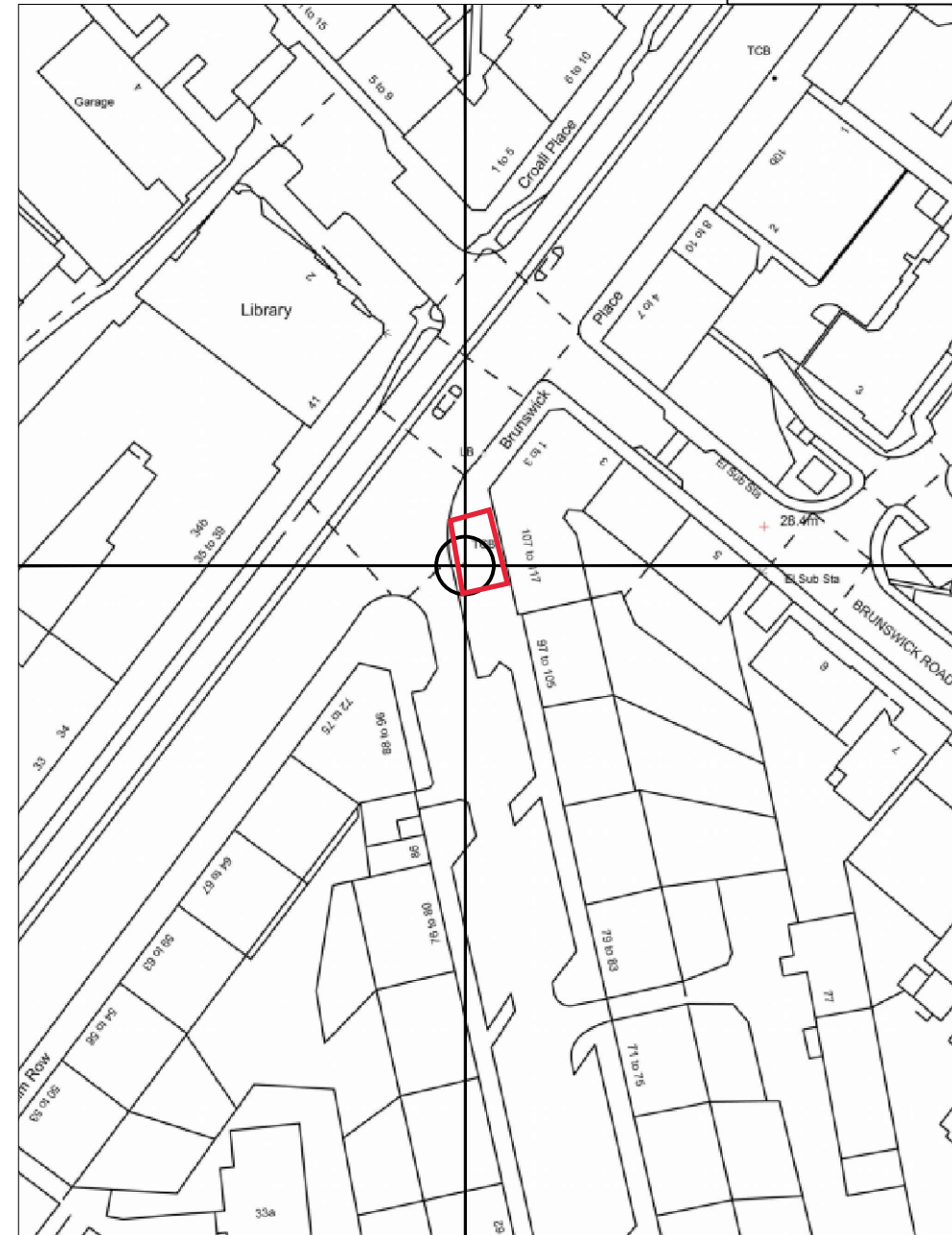


SITE LOCATION
SCALE 1:50000

Ordnance Survey map extract based upon Landranger map series with the permission of the controller of Her Majesty's Stationery Office.
Solutions30 licence no. ES100017753.
Crown copyright.



DETAILED SITE LOCATION
SCALE 1:1250

Ordnance Survey map extract based upon Landranger map series with the permission of the controller of Her Majesty's Stationery Office.
Solutions30 licence no. ES100017753.
Crown copyright.

GENERAL NOTES

Use written dimensions only, do not scale from drawing. Use latest revision of all referenced information.

LAT 55.960963 LONG -3.180817

Rev	Date	Description	Drawn	Chkd
A	15.09.22	New BT Streethub Structure	MD	JE

Solutions30
Solutions for New Technologies



Drg Status
PLANNING

Cell No. & Name

EDN119

Site Name & Address

Pavement o/s 111, Brunswick St, Edinburgh EH7 5HR

Drawing Title

SITE LOCATION MAPS

Scale As Shown Date 15.09.2022

Drawn By MD Checked By JE

Drawing Number

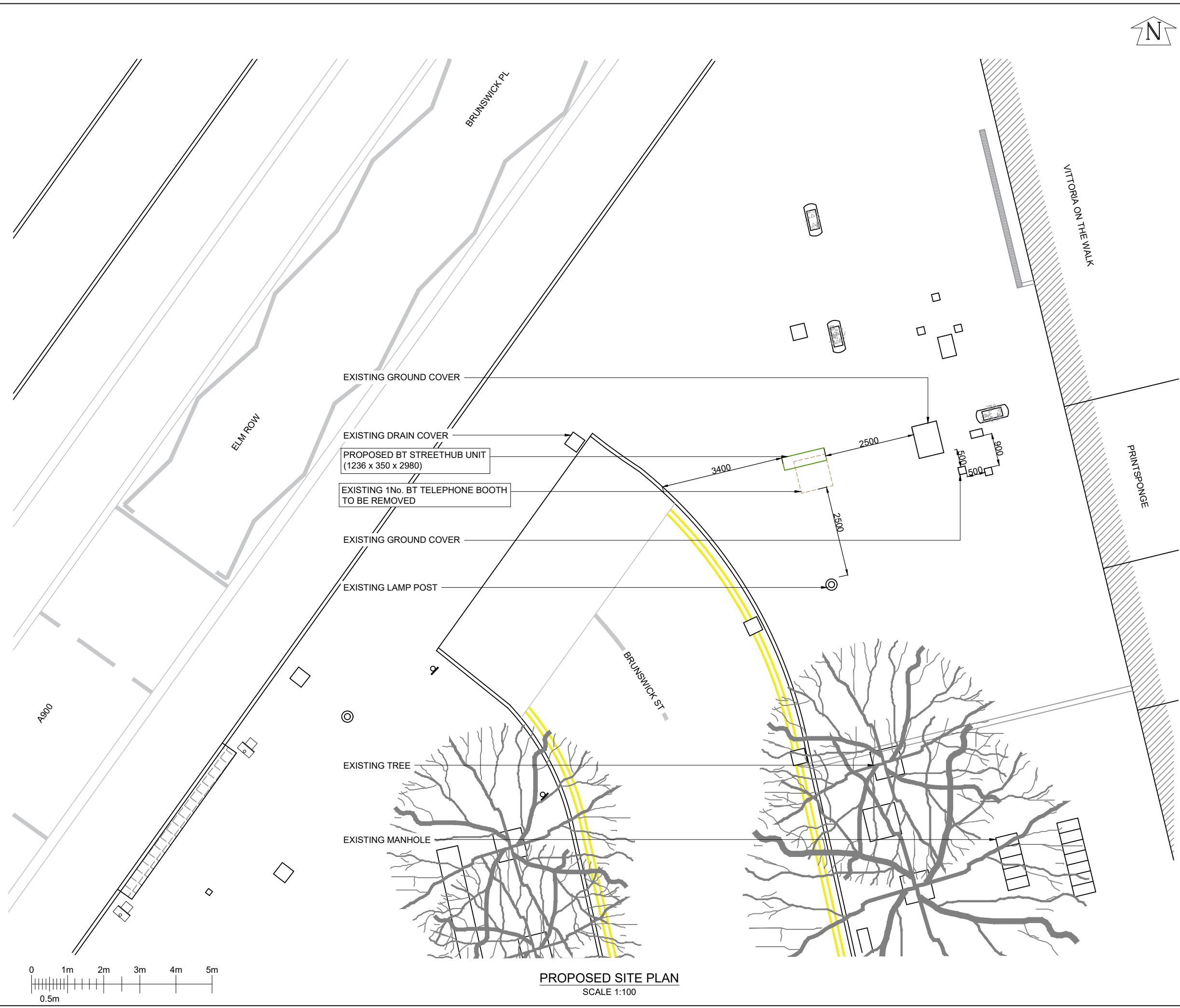
001

Revision

A



GENERAL NOTES
 Use written dimensions only, do not scale from drawing. Use latest revision of all referenced information.



PROPOSED SITE PLAN
 SCALE 1:100

Rev	Date	Description	Drawn	Chkd
A	15.09.22	New BT Streethub Structure	MD	JE



Drg Status
PLANNING

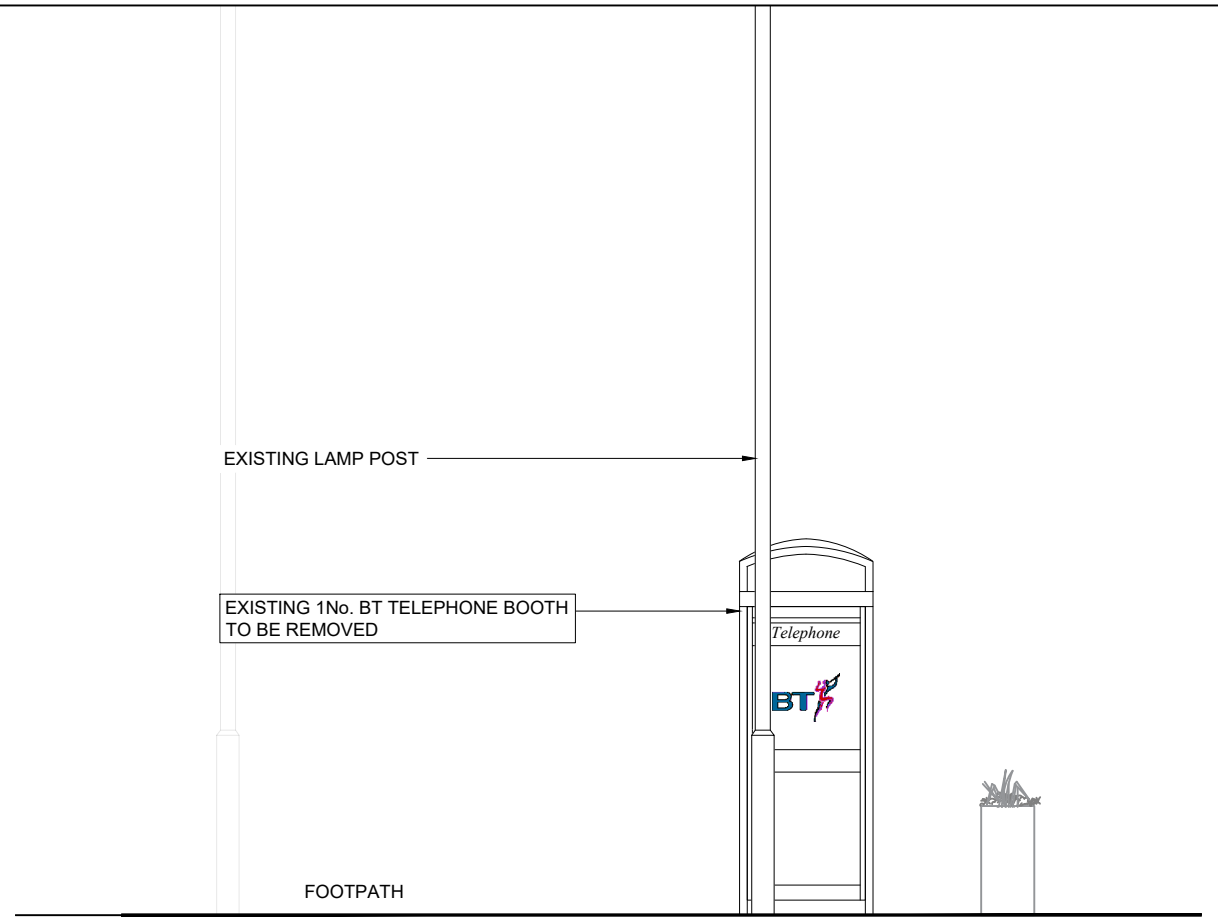
Cell No. & Name
 EDN119

Site Name & Address
 Pavement o/s 111, Brunswick St, Edinburgh EH7 5HR

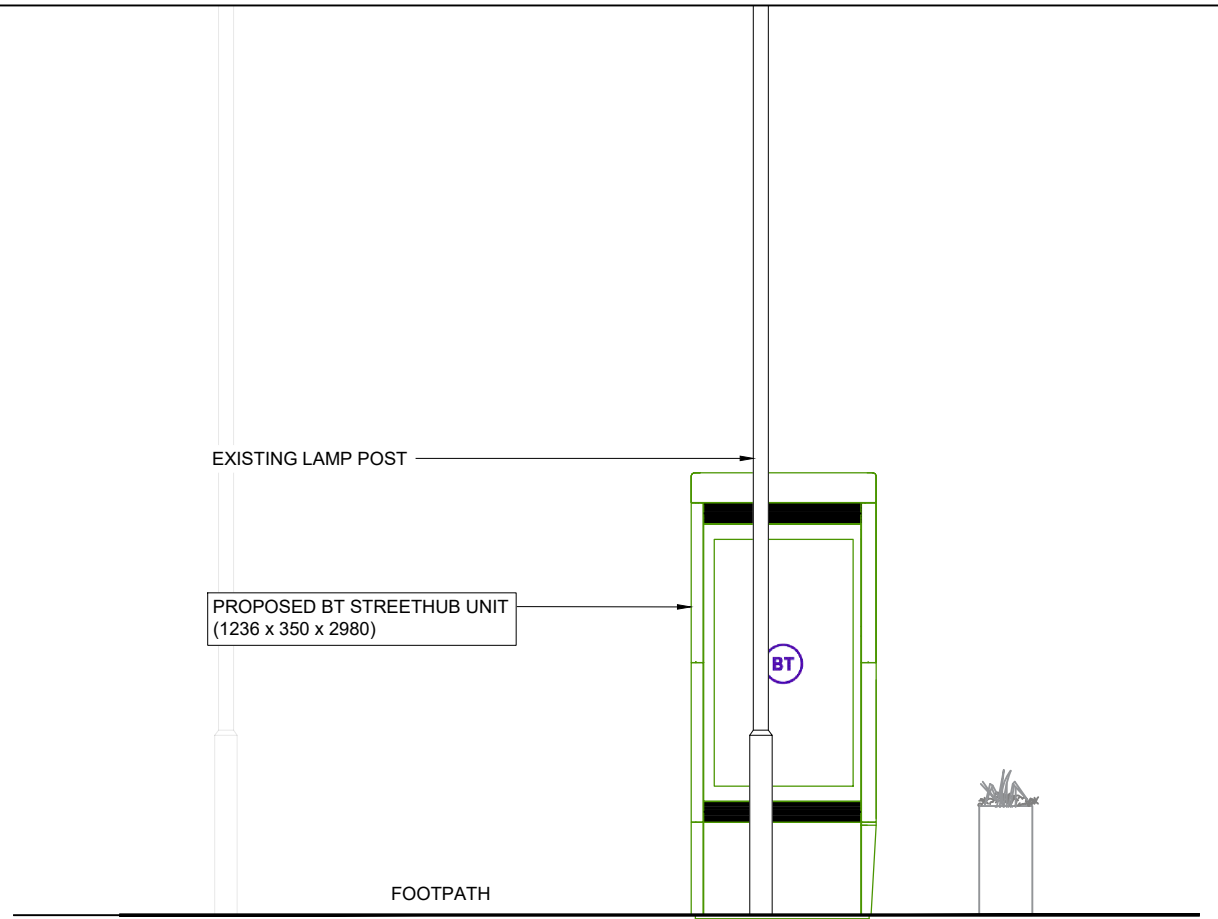
Drawing Title
PROPOSED SITE PLAN

Scale	1:100	Date	15.09.2022
Drawn By	MD	Checked By	JE

Drawing Number	002	Revision	A
----------------	-----	----------	---



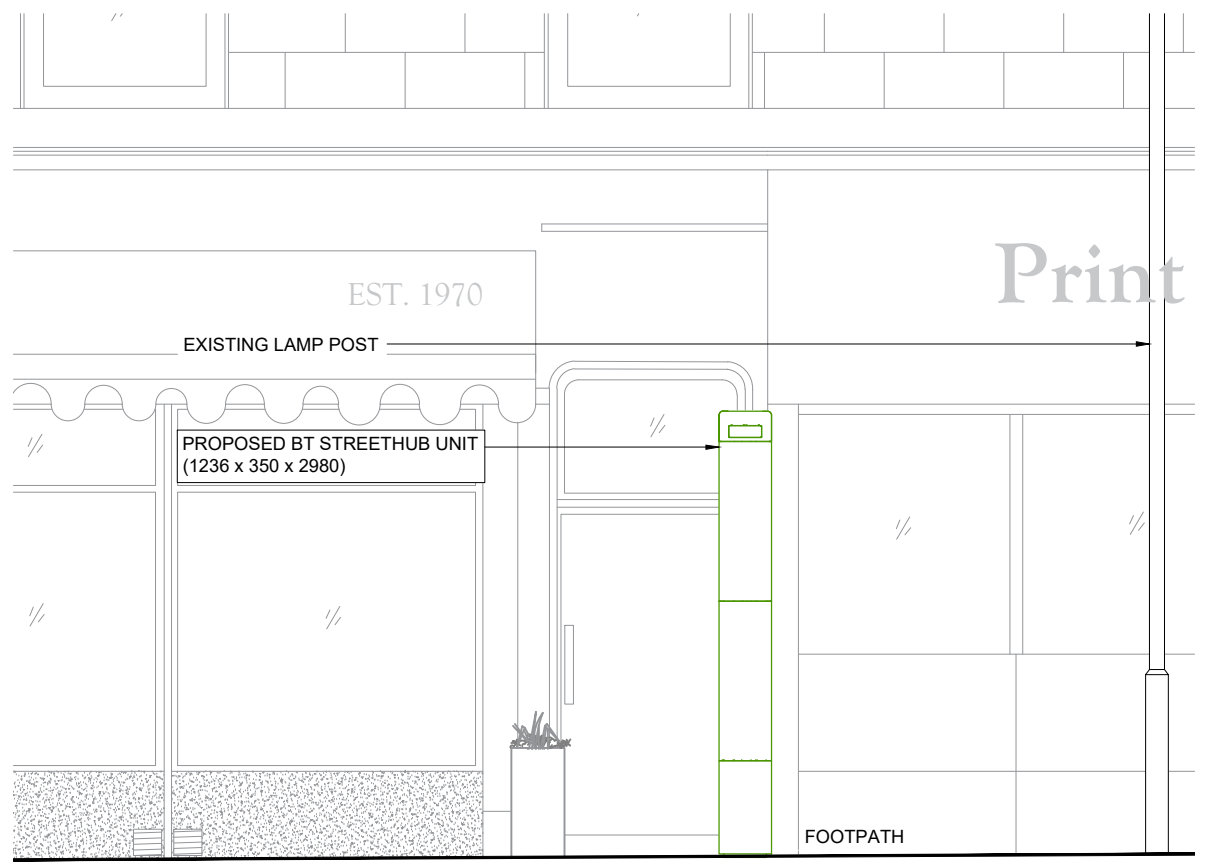
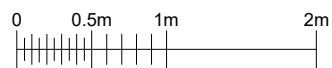
EXISTING FRONT ELEVATION
SCALE 1:50



PROPOSED FRONT ELEVATION
SCALE 1:50



PROPOSED PHOTOMONTAGE
NTS



PROPOSED SIDE ELEVATION
SCALE 1:50

GENERAL NOTES
Use written dimensions only, do not scale from drawing. Use latest revision of all referenced information.

Rev	Date	Description	Drawn	Chkd
A	15.09.22	New BT Streethub Structure	MD	JE



Drg Status
PLANNING

Cell No. & Name
EDN119

Site Name & Address
Pavement o/s 111, Brunswick St, Edinburgh EH7 5HR

Drawing Title
EXISTING AND PROPOSED ELEVATIONS

Scale	1:50	Date	15.09.2022
Drawn By	MD	Checked By	JE

Drawing Number	003	Revision	A
----------------	-----	----------	---



Side w/ user interface



Rear

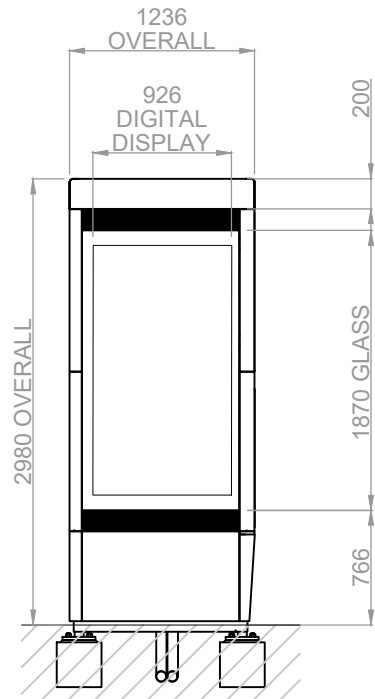


Side

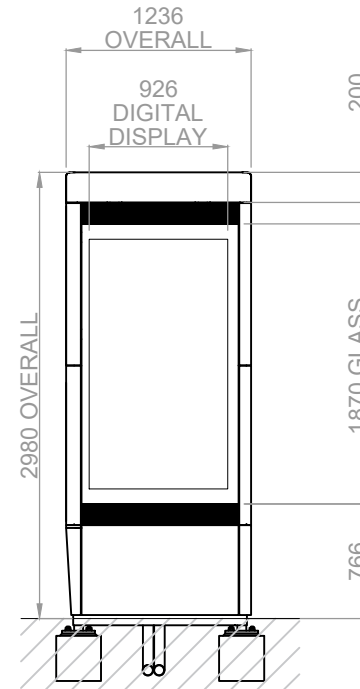


Front

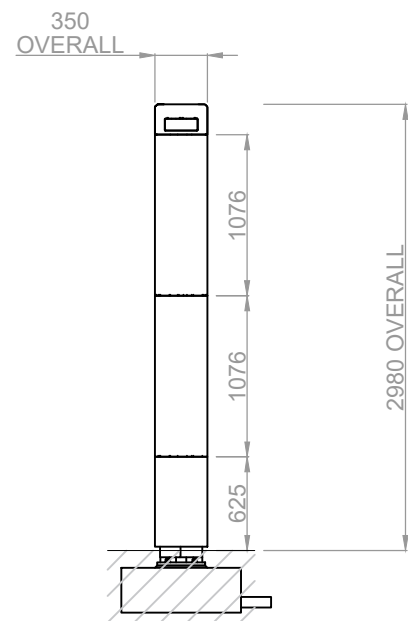




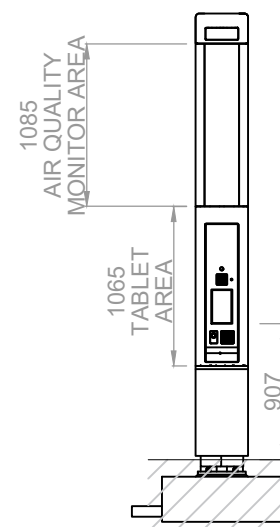
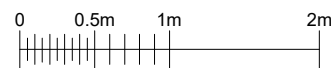
FRONT ELEVATION
SCALE 1:50



BACK ELEVATION
SCALE 1:50



SIDE ELEVATION
SCALE 1:50



TABLET SIDE ELEVATION
SCALE 1:50

GENERAL NOTES

Use written dimensions only, do not scale from drawing. Use latest revision of all referenced information.

Rev	Date	Description	Drawn	Chkd
A	04.05.22	New BT Streethub Structure	MD	JE

Solutions30
Solutions for New Technologies



Drg Status
PLANNING

Cell No. & Name
—

Site Name & Address
—

Drawing Title
GENERIC DRAWING
ELEVATIONS

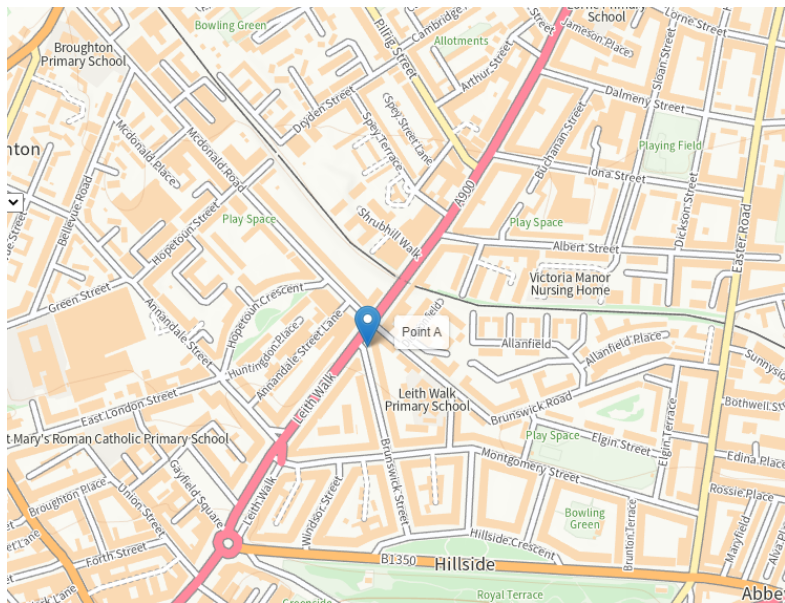
Scale 1:50 Date 04.05.2022

Drawn By MD Checked By JE

Drawing Number 003 Revision A



BT KIOSKS TO BE REMOVED FOLLOWING APPROVAL	
KIOSK ADDRESS	PCO O/S BRUNSWICK STREET EDINBURGH
KIOSK PHONE NO.	01315576267
GOOGLE STREET VIEW LINK	Link
LAT / LONG	55.96096, -3.18082



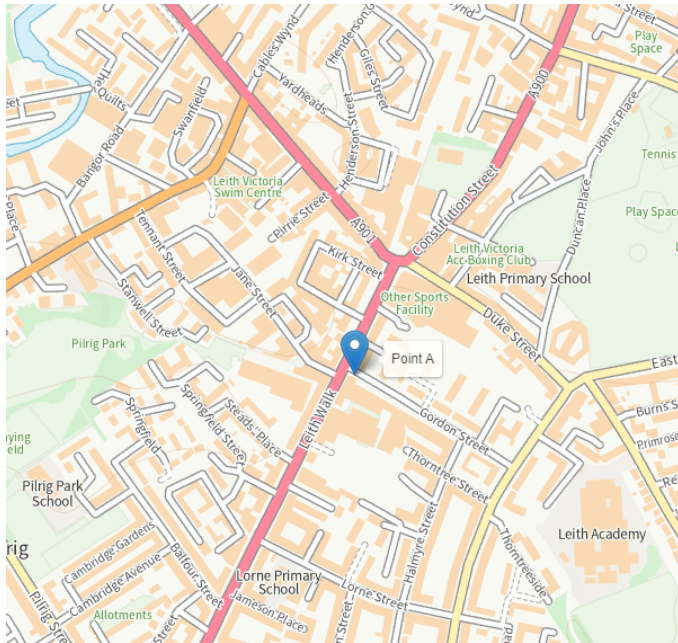
REMOVAL 1 – KIOSK LOCATION



REMOVAL 1 – PHOTOGRAPH OF KIOSKS



BT KIOSKS TO BE REMOVED FOLLOWING APPROVAL	
KIOSK ADDRESS	LEITH WALK PCO1 MANDERSTON STREET EDINBURGH
KIOSK PHONE NO.	01315556470
GOOGLE STREET VIEW LINK	Link
LAT / LONG	55.96897, -3.17282



REMOVAL 2– KIOSK LOCATION



REMOVAL 2 – PHOTOGRAPH OF KIOSKS